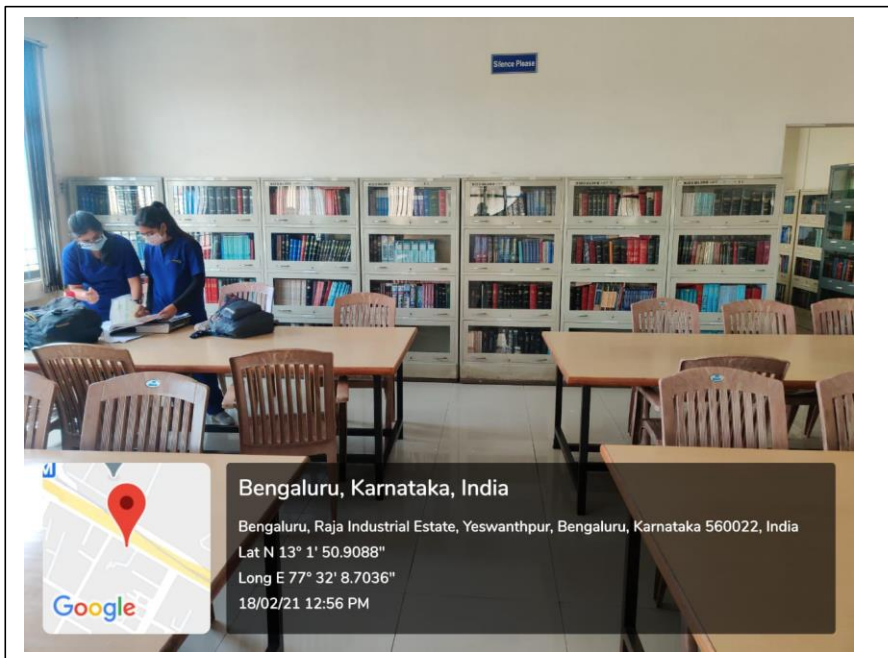

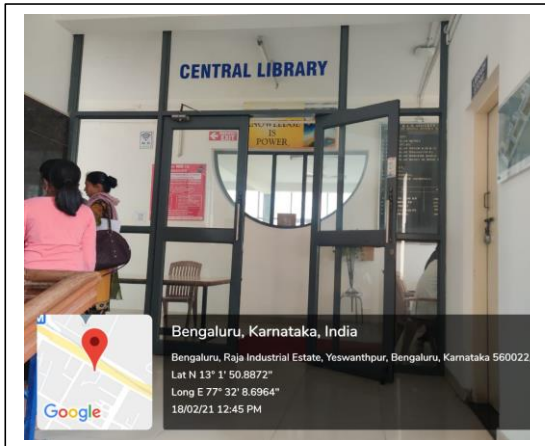

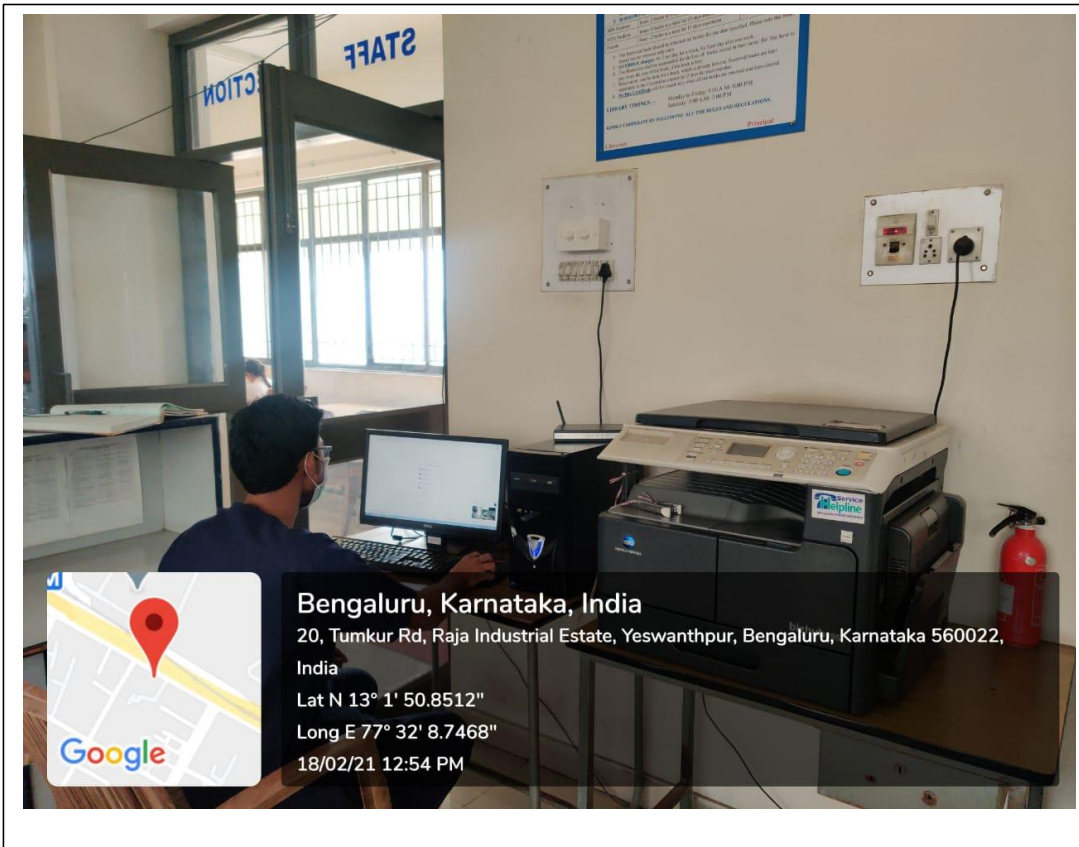
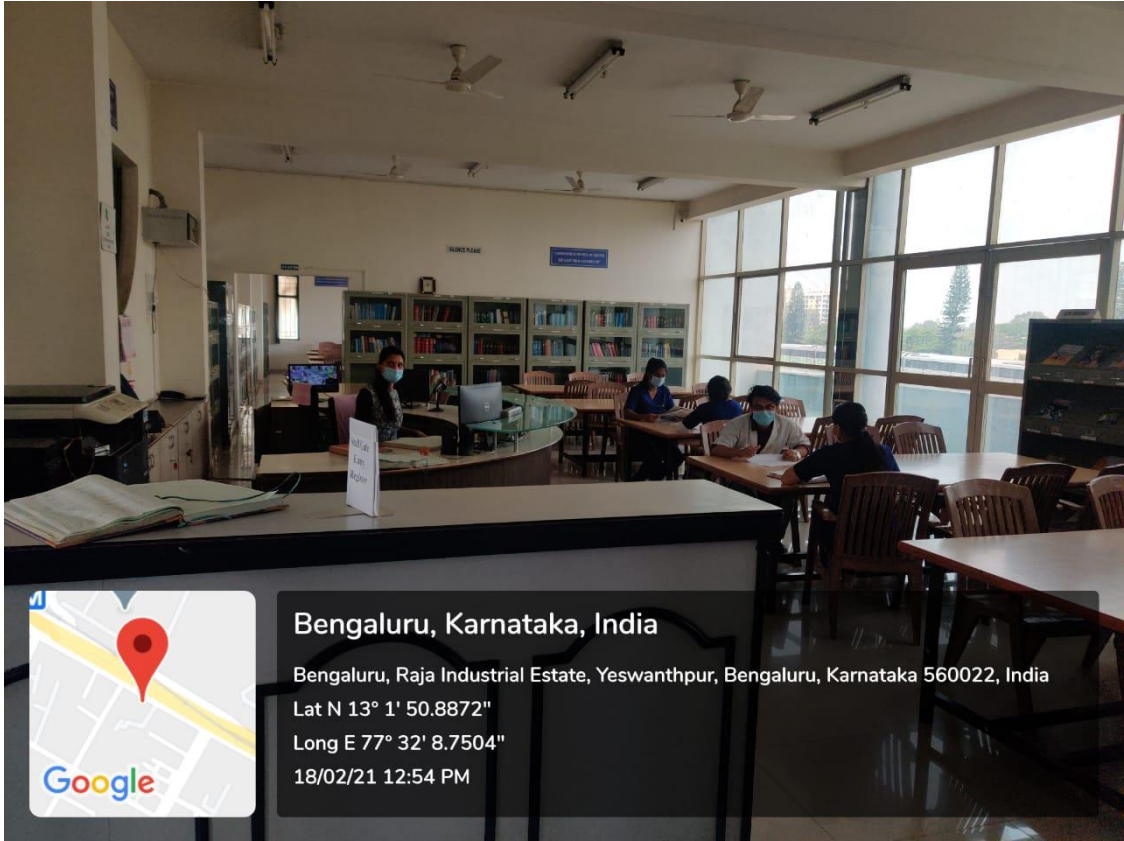


LIBRARY AMBIENCE:

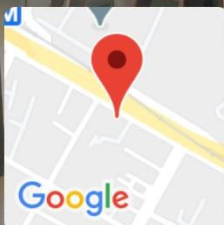
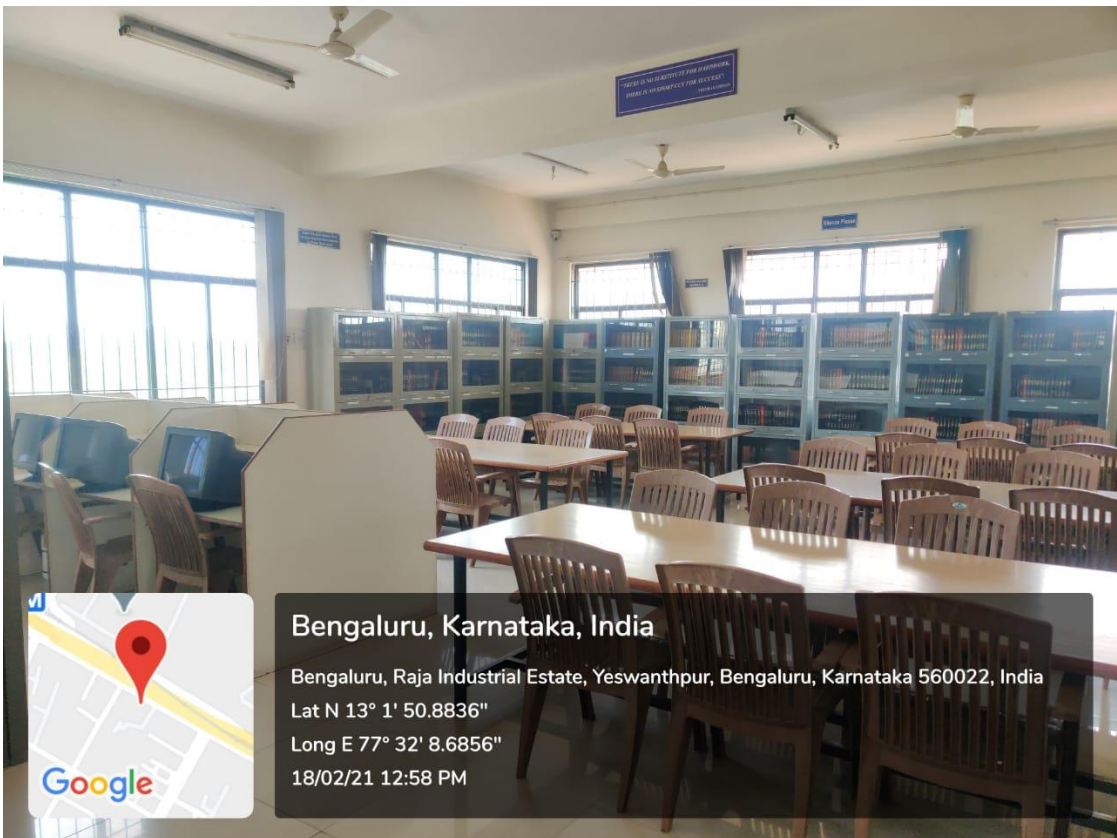







Bengaluru, Karnataka, India

Bengaluru, Raja Industrial Estate, Yeswanthpur, Bengaluru, Karnataka 560022, India
Lat N 13° 1' 50.8872"
Long E 77° 32' 8.7504"
18/02/21 12:54 PM

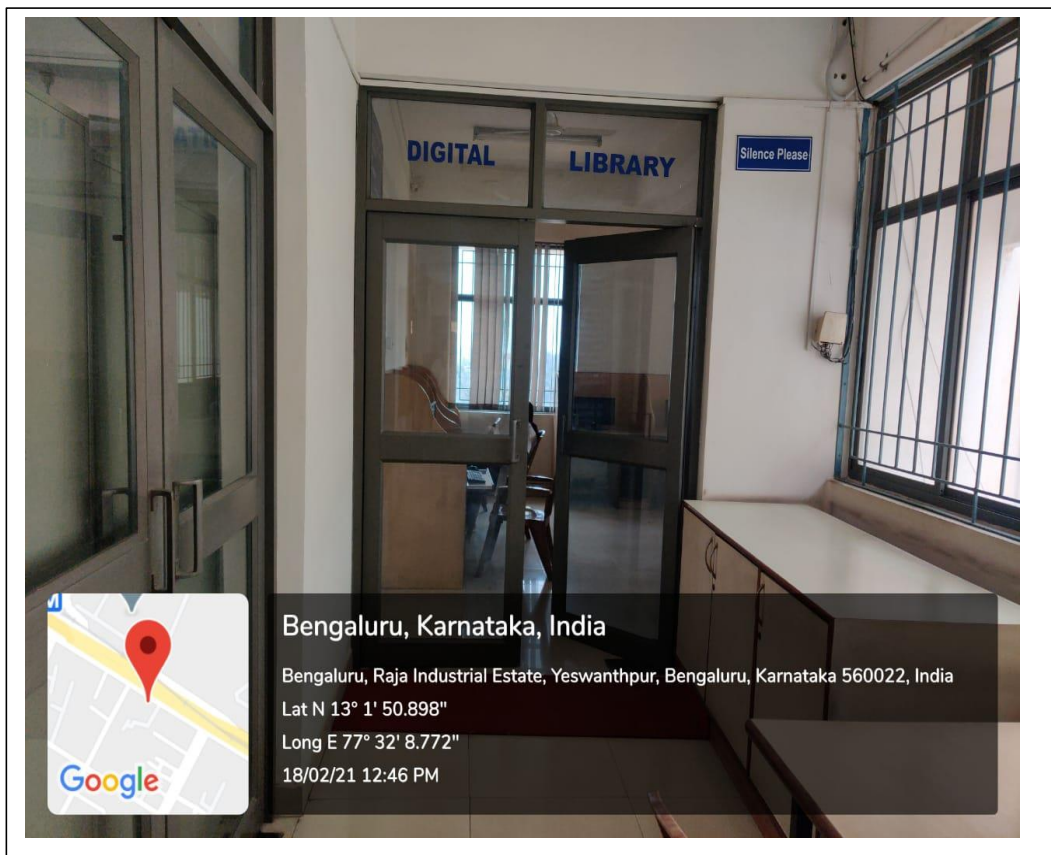


Bengaluru, Karnataka, India

Bengaluru, Raja Industrial Estate, Yeswanthpur, Bengaluru, Karnataka 560022, India
Lat N 13° 1' 50.8836"
Long E 77° 32' 8.6856"
18/02/21 12:58 PM



Bengaluru, Karnataka, India
20, Tumkur Rd, Raja Industrial Estate, Yeswanthpur, Bengaluru, Karnataka 560022, India
Lat N 13° 1' 50.3868"
Long E 77° 32' 8.8332"
18/02/21 12:47 PM



Bengaluru, Karnataka, India
Bengaluru, Raja Industrial Estate, Yeswanthpur, Bengaluru, Karnataka 560022, India
Lat N 13° 1' 50.898"
Long E 77° 32' 8.772"
18/02/21 12:46 PM

